

**GORCHYMYN CEFNFFORDD LLUNDAIN I  
ABERGWAUN (YR A40) (GWELLIANT PENBLEWIN  
I REDSTONE CROSS A THYNNU  
STATWS CEFNFFORDD) 202-**

Nid yw'r cynlluniau yma yn dangos lled na  
manylion lluniadol

GRADDDFA'R CYNLLUN SAFLE 1:5,000

UNEDAU HYD:

1 MEDR = ODDEUTU 1.094 LLATH

1 CILOMEDR = ODDEUTU 0.621 MILLTIR

**THE LONDON TO FISHGUARD TRUNK ROAD  
(A40) (PENBLEWIN TO REDSTONE CROSS  
IMPROVEMENT AND DE-TRUNKING)  
ORDER 202-**

These plans do not show widths or constructional  
details

SITE PLAN SCALE 1:5,000

UNITS OF LENGTH

1 METRE = 1.094 YARDS APPROX


1 KILOMETRE = 0.621 MILES APPROX

**ALLWEDD**

**KEY**

Llinell ganol y gefnffordd newydd  Centre line of the new main trunk road

Priffordd a'i statws fel cefnffordd wedi'i dynnu  Highway ceasing to be a trunk road

Cynigion ffyrdd ymyl cysylltiedig  Associated side road proposals

Y gefnffordd bresennol  Existing trunk road

Ffin Cyngor Tref a Chymuned  Town and Community Council Boundary

© Hawlfraint a hawliau cronfa ddata'r Goron 2017. Yr  
Arolwg Ordnans 100021874. Llywodraeth Cymru



© Crown Copyright and database right 2017. Ordnance  
Survey 100021874. Welsh Government.

Cofrestrriad Cynlluniau  
Plans Registry

Rhif. HA10/2 WG18  
No. HA10/2 WG18

Dyddiad: 27 Mai 2020  
Date: 27 May 2020

Llofnodwyd ar ran Gweinidogion Cymru  
Signed on behalf of the Welsh Ministers

Ar yr / On the   


Arweinydd Tîm Busnes  
Llywodraeth Cymru

Business Team Leader  
Welsh Government